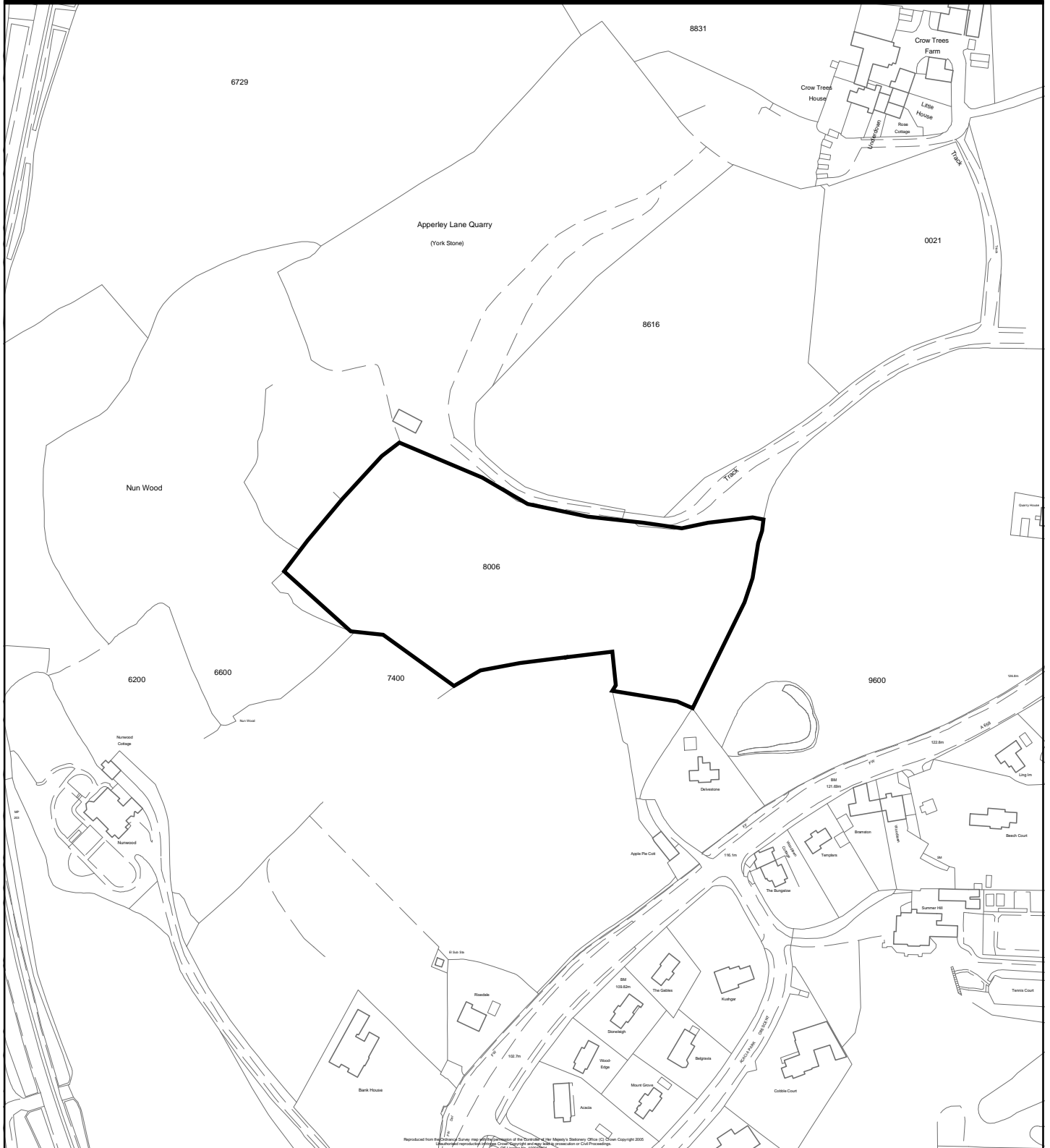




# Replacement Unitary Development Plan for the Bradford District Post Inquiry Modifications



Mod. reference <b>MOD/BN/NR/1</b>	Scale. <b>1:2,500</b>	<b>Key.</b>  <b>Area to be shown as an Active Quarry Site under Policy NR1</b>
Site reference <b>BN/NR1.3</b>	Site Area. <b>1.52 Ha</b>	
Address <b>Apperley Lane, Bradford.</b>	OS Grid Ref. <b>SE 1939</b>	
 <b>NORTH</b>		© Crown copyright. All rights reserved. City of Bradford Metropolitan District Council 100019304